

Helu 6831  
Oioi  
Kalulu  
Native Register 6:425

Part of group claim under Pakele et al. See Helu 6814.

Helu 6831  
Oioi  
Kapanokai, Kalulu  
Native Testimony 13:260-261

6831 Oioi  
Kalaihoa, Sworn. He ike au i koma aina ma Kapanokai,  
Kalulu. Lanai. 1 Apana aina.  
1 Moku mauu. Pene ma Palua. Mauka, aina Pukai.  
Kaena, aina o Kaauaeaina. Makai, aina o Kukuihapuu.  
Kamaiki, aina o Maawe.  
He loa ia ia heia Apana aina ma Daniela K.

261  
i ka wa o Liholiho ma mua aku o ka M. 1823. a ua noho shuku au a  
hiki i heia manawa, aole ma hea.  
Kawaiki, Sworn. He ike au ma oia a pau ma luna a pela i ma  
kou ike.

Kalaihoa, Sworn. I know his land at Kapanokai, Kalulu, Lanai. 1 Parcel of land.

1 moku mauu (grass land/pasture section). The boundaries are thus. Mauka, land of Pukai. Kaena, land of Kaauaeaina. Makai, land of Kukuihapuu. Kamaiki, land of Maawe.

He received this Parcel of land from Daniel li. In the time of Liholiho, before 1823, and has resided there peaceably to this time. No one has objected.

Kawaiki, Sworn. All the words above are true. My knowledge is the same.

Helu 6831  
 Oioi  
 Kapanokai, Kalulu  
 Mahele Award Book 7:214

*Helu 6831. Oioi.* *Kalulu, Lanai.*

*Awa ana ka ili o Kapanokai, ma ke Ahupua'a o Kalulu, Lanai. Kōwhiri Apānā.*

*Apānā 1. Mahalo 1. E hōmaka ana ana ke kiki Kōwhiri, a e hō ana.*

<i>Kama</i>	<i>58 1/2</i>	<i>Hele</i>	<i>1.60</i>	<i>kaul.</i>	<i>pili</i>	<i>me</i>	<i>Kōwhiri.</i>
<i>Akai</i>	<i>31 1/2</i>	<i>Hele</i>	<i>11.50</i>	"	"	"	"
<i>Akai</i>	<i>51 1/2</i>	<i>Hele</i>	<i>3.90</i>	"	"	"	"
<i>Kama</i>	<i>38 1/2</i>	<i>Hele</i>	<i>12.00</i>	"	"	"	<i>hiki i ka hiki i hōmaka ai.</i>

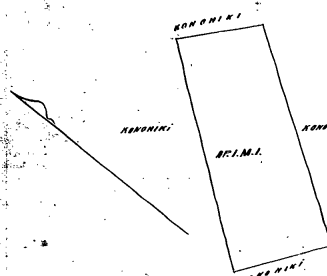
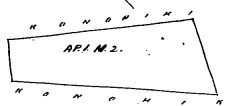
*ʻOhana ili 4 Aka, 3 Rooda, 37 Roda.*

*Apānā 2. Mahalo 2. E hōmaka ana ana ke kiki Kama, a e hō ana.*

<i>Akai</i>	<i>24</i>	<i>Hele</i>	<i>39</i>	<i>kaul.</i>	<i>pili</i>	<i>me</i>	<i>Kōwhiri.</i>
<i>Akai</i>	<i>56 1/2</i>	<i>Hele</i>	<i>8.36</i>	"	"	"	"
<i>Kama</i>	<i>36 1/2</i>	<i>Hele</i>	<i>2.10</i>	"	"	"	"
<i>Kama</i>	<i>15</i>	<i>Hele</i>	<i>9.30</i>	"	"	"	<i>hiki i ka hiki i hōmaka ai.</i>

*ʻOhana ili 2 Aka, 2 Rooda, 11 Roda.*

*ʻOia ʻoia ke Kōwhiri i hōi.  
 Aka 3 Kōwhiri ana.  
 Na mea maui.*

---

*Waiu Iuwa* *1853*

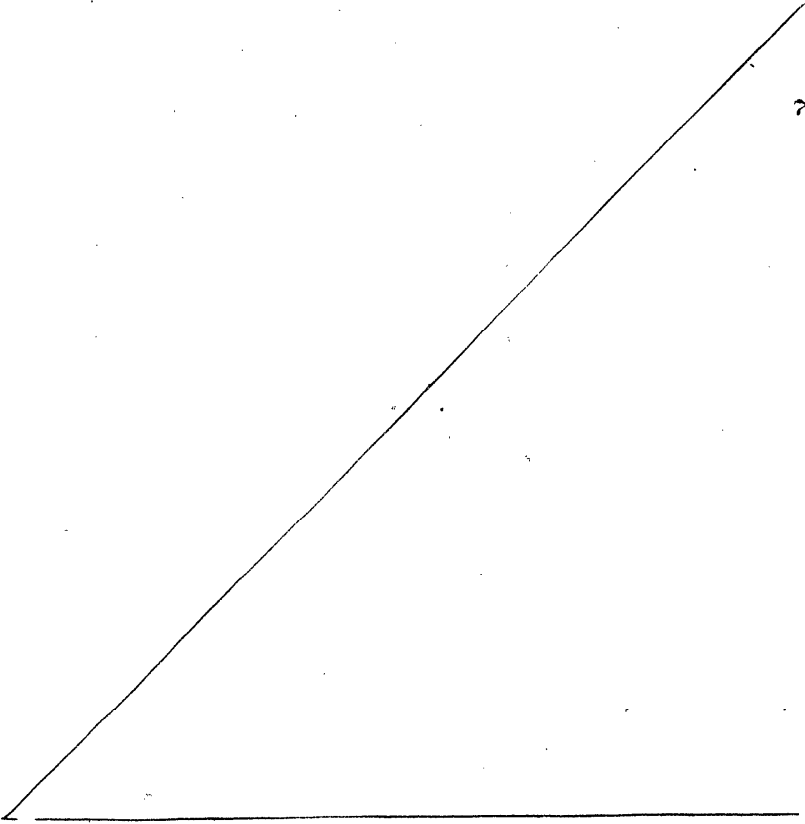
*K. L. Lee  
 G. M. Robertson  
 W. Smith  
 J. Kaulaha*

*Honolulu, Hawaii, 17, 1853.*

There in the ili of Kapanokai, at Kalulu, Lanai. One Parcel.

Parcel 1. Division 1... [metes and bounds] ... 4 Acres, 3 Roods, 37 Rods...  
 Parcel 1. Division 2... [metes and bounds] ... 2 Acres, 2 Roods, 11 Rods...





Muloko o Nawa man apana 7 Oho 1878 ~~1878~~  
 a oi iki aku, a emi iki mai paha. Ua koe nao i ke Aupuni na mino minerala a me na metela a pau.  
 No Oioi  
 ua aina la i haawiia ma ke **Ano Alodio** a no kona mau hoolina, a me kona waihona; ua pili nao ka auhau a  
 ka Poo Ahaolelo e kau like ai ma na aina alodio i kola manawa keia manawa

**A i mea e fika ai,** ua kau au i ko'u inoa, a me ka Sila Nui o ko Hawaii Pao

Aina ma Honolulu i keia la 180 Opele 1879

NA KA MOR:  
 Ke Kuhina Kalaniana'one,

*sp. Kalaniana'one*  
*Sam'l G. Wilder*