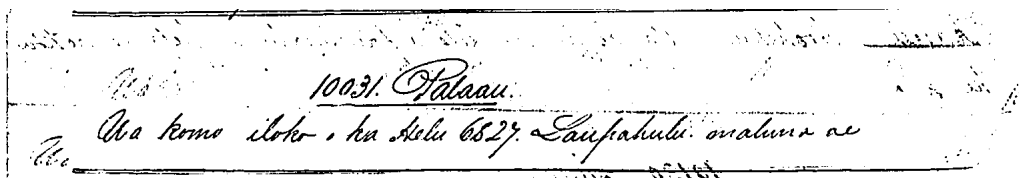




**Helu 10031**  
**Palaau (a part of the claim of Laupahulu, Helu 6827)**  
**Kalulu**  
**Native Register 6:510**

Part of group claim under Lono et al. See *Helu* 10024.

**Helu 6827 & 10031**  
**Palaau (Laupahulu)**  
**Kalulu**  
**Native Testimony 13:260**



10031. Palaau.  
Ua kama iloko o ka Helu 6827 Laupahulu onahuna ae

Entered in *Helu* 6827. Laupahulu, above.



Royal Patent No. 8486  
 Laupahulu  
 Kahawainui, Kaunolu, Lanai  
 Book 37

*Land Patent No.* 8486

Issued  
 In Confirmation of Land Commission Award.

*Whereas, the Board of Commissioners to quiet Land Titles,  
 did, by their decision, award by Land Commission Award No. 6827 to*

LAUPAHULU

*an estate IN FEE SIMPLE in the land hereinafter  
 described, and*

*WHEREAS, application has been made to the Commissioner of  
 Public Lands by HAWAIIAN PINEAPPLE COMPANY, LIMITED, claiming to be  
 the present owner of said land for a Patent covering same, and*

*WHEREAS, The Award was made by survey, the description of  
 which is found on Page 212 of Volume 7, of Land Commission Awards, on  
 file in the Office of the Commissioner of Public Lands, and*

*WHEREAS, there is no Government Commutation due thereon,*

*NOW, THEREFORE, the Governor of the Territory of Hawaii,  
 in conformity with the laws of the United States of America and of the  
 Territory of Hawaii, by this Patent makes known to all men that he has  
 this day granted and confirmed absolutely, in Fee Simple, unto*

LAUPAHULU

*all of the land situate at KAHAWAINUI  
 in the District of KAIULU Island of LANAI bounded  
 and described as follows:*

AFANA 1: E hoomaka ana ma ke kihi He. a e holo ana

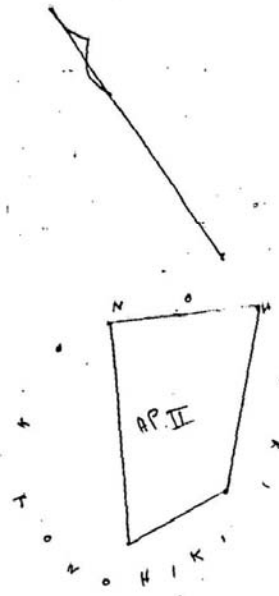
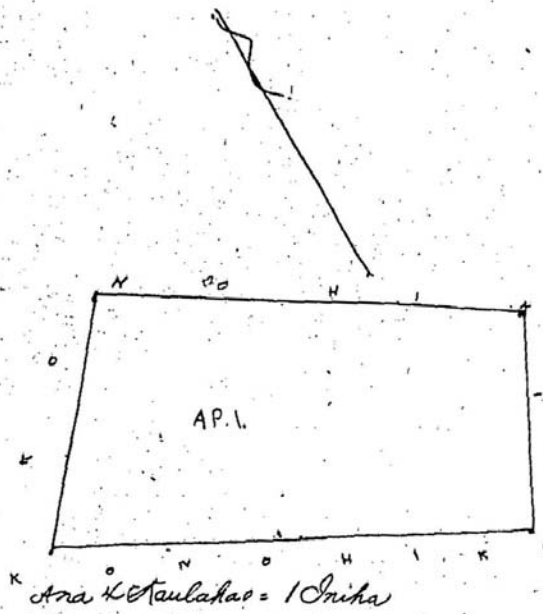
Akau	30	Hl.	6.26	kaul. pili me	Konoiki	
Akau	56 $\frac{1}{2}$	Kom.	12.59	"	"	"
Hema	42 $\frac{1}{2}$	Kom.	7.29	"	"	"
Hema	60 $\frac{1}{2}$	Hik.	14.16	"	"	"
						hiki i kahi 1
						hoomaka'ai

O kona ili 8 Eka, 3 Ruda, 34 Roda

AFANA 2: E hoomaka ana ma ke kihi Hikina, a e holo ana

Akau	59 $\frac{1}{2}$	Kom.	4.34	kaul. pili me	Konoiki	
Hema	32 $\frac{1}{2}$	Kom.	6.30	"	"	"
Hema	77 $\frac{1}{2}$	Hik.	3.14	"	"	"
Akau	47 $\frac{1}{2}$	Hik.	5.55	"	"	"
						hiki i kahi 1
						hoomaka ai

O kona ili 2 EKA, O R. 13 Roda



L.C. No. 6827 To LAUPAHULO

Kahawaiui, Kakuho, Lanai

Containing 10 EKA, 3 RUDA, 47 RODA more or less.

TO HAVE AND TO HOLD the above granted Land in Fee Simple absolute unto the said

LAUPAHULU

and the heirs and assigns of the said LAUPAHULU forever.

IN WITNESS WHEREOF, the <sup>ACTING</sup> Governor of the Territory of Hawaii, has hereto set his hand and caused the Great Seal of the Territory to be hereunto affixed, this 28th day of October A. D. 1943

BY THE <sup>ACTING</sup> GOVERNOR:

A. J. [Signature]  
Commissioner of Public Lands.

[Signature]

Approved as to form:

[Signature]  
Deputy Attorney General.

Written by [Signature]  
Checked by [Signature]