

Helu 10129 & 10130
Moo & Makahi
Kamao & Kealia
Native Register 6:512

10129 Makahi & Moo

10130

Auhia oukou e ma Sima & ma
Kulana aina ke hoakaka, aku nei i
ko maua kule ana i ka lolihi o ka
moho ana ma keia aina o Kamao.
Mai ka wa mai ia Kapeleaumoku,
a pau kona moho ana, lilo ka aina ia
Kekualaula, laka hui aina, mona mai
o Kealia ka inoa, alua aina mona mai
ko maua aina e noho nei.

Eia keia aina o Mooia, mo ke-
kualaula mai, o ka psalima a me ko
maua mau kihapai ma keia mau
aina Aloha oukou, eia ko maua mau
ino

Ma Makahi & Moo

Hear ye o Commissioners who Quiet Land Claims. We hereby explain our claims and the length of residency at this land of Kamao to you. It is from the time of Kapeleaumoku, and when his residency ended, the land went to Kekualaula, and my land was gotten from him. Kealia is its name. There were two lands from him, and those are the lands that we two reside upon.

Here are our two lands gotten from Kekualaula, the *psalima* (parcels worked for the chief), and our own *kihapai* (gardens/agricultural fields) on these lands. Aloha to you. Here are our names.

By Makahi & Moo.

Helu 10129
 Makahi
 Moano, Kamao
 Mahele Award Book 7:210-211

Helu 10129 Makahi *Kamao Lanai*

Aia ma ke Ahupuaa o Kamao, Moohupuni o Lanai.
Apana 1. Aia ma ke ili o Kaapopo. E hoomaka ana ma ke kahi Kama, a e holo ana.

<i>Ahau</i>	<i>45 1/2</i>	<i>Kahi</i>	<i>8.47</i>	<i>kaul.</i>	<i>pile me Konehiki.</i>
<i>Ahau</i>	<i>45</i>	<i>Kahi</i>	<i>26.00</i>	"	"
<i>Kama</i>	<i>12</i>	<i>Kahi</i>	<i>1.36</i>	"	"
<i>Kama</i>	<i>26</i>	<i>Kahi</i>	<i>26.00</i>	"	" <i>hiki i kahi i hoomaka ai.</i>



O kama ili 1 Aca, 2 Rooda, 1 Roda.

Apana 2. Aia ma ke ili o Moano. E hoomaka ana ma ke kahi Konehiki, a e holo ana.

<i>Ahau</i>	<i>47 1/2</i>	<i>Kahi</i>	<i>19.91</i>	<i>kaul.</i>	<i>pile me Konehiki.</i>
<i>Ahau</i>	<i>40 1/2</i>	<i>Kahi</i>	<i>10.46</i>	"	"
<i>Ahau</i>	<i>50 1/2</i>	<i>Kahi</i>	<i>21.60</i>	"	"
<i>Kama</i>	<i>20</i>	<i>Kahi</i>	<i>14.24</i>	"	" <i>hiki i kahi i hoomaka ai.</i>

O kama ili 22 Aca, 2 Rooda, 5 Roda.

*Ua ae mai ke konehiki i kahi.
 Aia Iu ma ana.*

AND S. KAULANA. 1853

Wai Punahele

*M. L. Lee
 G. M. Robertson
 J. H. Smith
 C. H. Hauahua*

Honolulu January 14, 1853.

There in the Ahupuaa of Kamao, Island of Lanai.

Parcel 1. There in the ili of Kaapopo... [metes and bounds] ... 1 Acres, 2 Roods, 1 Rod...

Parcel 2. There in the ili of Moano... [metes and bounds] ... 22 Acres, 2 Roods, 2 Rods...

333

Maloko o *Hina* *manu* Apapa *No. 3388* *to* *Plan* *No. 6* *Plan* *No. 1* Eka
a oi iki aku, a emi iki mai paha. Ua hoo nae i ke aupuni na mine minerela a me na metela a pau.

No *Maakahi*
ua aina la i haawiia ma ke **Ano Alodio** a no kona mau' hoolina, a me kona waihona, ua pili nae ka auhau a ka Poe
Ahaolelo e kau like ai ma na aina alodio i kela manawa i keia manawa.

A i mea e iken'i, ua kau wau i ko'u inoa, a me ka Sila Nui o ko Hawaii
Pae Aina, ma Honolulu, i keia la *2*

Heakuanani


April 18 *56*

James H. ...

Helu 10130
Moo & Makahi
Kamao
Native Register 6:512

See *Helu* 10129 for combined claim with Makahi.

Helu 10130
Moo (& Makahi)
Kamao
Native Testimony 13:260



10130 Moo
Ua like pu ma ka Helu 10129. • Makahi; a-ua kamao kamao kamao
iloko pu ma Helu.

It is the same as *Helu* 10129 of Makahi. His claim was entered in with that *Helu*.

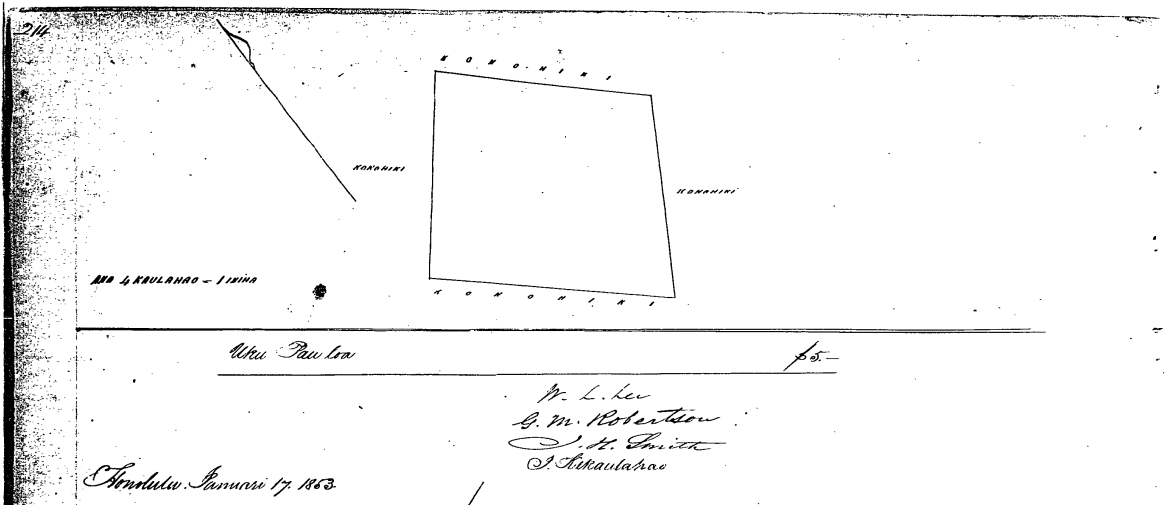
Helu 10130
 Moo
 Kamao
 Mahele Award Book 7:213

Helu 10130 Moo. *Kamao, Lanai.*

He mea iho (Ahupuaa) o Kamao, Lanai. Ikahele o Kamao.

<i>He mea iho</i>	<i>o Kaapopo, Ahupuaa</i>	<i>o Kamao, Lanai.</i>	<i>Ikahele</i>	<i>o Kamao, Lanai.</i>	<i>o Kamao, Lanai.</i>
<i>Kamao</i>	<i>56 1/2</i>	<i>Rood</i>	<i>11.15</i>	<i>kaul.</i>	<i>pele me Kamao</i>
<i>Kamao</i>	<i>50 1/2</i>	<i>Rood</i>	<i>11.59</i>	"	"
<i>Kamao</i>	<i>29</i>	<i>Rood</i>	<i>10.92</i>	"	"
<i>Kamao</i>	<i>49</i>	<i>Rood</i>	<i>10.30</i>	"	"

*hiki i hiki i kamao a i-
 Ohehele 11 Acre, 3 Rood, 29.4 Rods.
 He mea iho o Kamao i hiki
 Aha o Kamao
 Kamao a i-
 ohehele i hiki*



There in the Ahupuaa of Kamao, Lanai. One Parcel.

There in the ili of Kaapopo, Ahpuaa of Kamao, Lanai... [metes and bounds] ... 11 Acres, 3 Roods, 29.4 Rods...