



Parcel 3. The boundaries are thus. *Mauka* and all about, the land of Keamo.


He recieved the parcels of lands from me, in the time of Liholiho. He has resided there peaceably to this time. No one has objected.

Kaunele, Sworn. The words above are all true. My knowledge is the same.

10030 Napuulu.

It is the same as *Helu* 6824. One person, two Numbers.

**Helu 6824**  
**Napuulu**  
**Kaunolu**  
**Mahele Award Book 7:220-221**

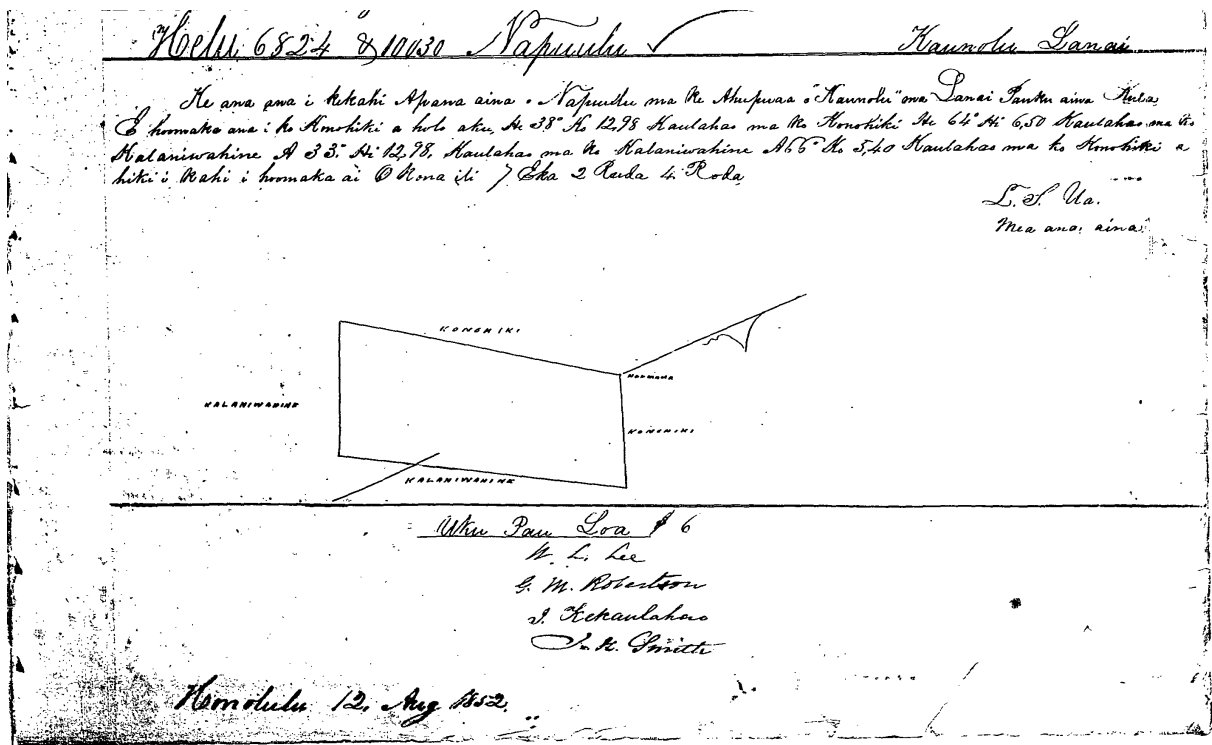


There in the *Ahupuaa* of Kaunolu, Island of Lanai. Three parcels, combined together into one... [metes and bounds] ... 14 Acres, 2 Roods, 27 Rods...

**Helu 10030 (group claim)**  
**Napuulu**  
**Kaunolu**  
**Native Register 6:510**

Part of group claim under Lono et al. See Helu 10024.

**Helu 6824 & 10030**  
**Napuulu**  
**Kaunolu**  
**Mahele Award Book 8:99**



The survey of one Parcel of land of Napuulu, in the Ahupuaa of Kaunolu, on Lanai. Section of Kula (plain) land... [metes and bounds] ... 7 acres, 2 Roods, 4 Rods...

Royal Patent No. 8485  
Napuuulu  
Kaunolu, Lanai  
Book 37

*Land Patent No.* 8485

Issued  
In Confirmation of Land Commission Award.

Whereas, the Board of Commissioners to quiet Land Titles,  
did, by their decision, award by Land Commission Award No. 6824 to

NAPUULU

an estate — IN FEE SIMPLE — in the land hereinafter  
described, and

WHEREAS, application has been made to the Commissioner of  
Public Lands by HAWAIIAN PINEAPPLE COMPANY, LIMITED, claiming to be  
the present owner of said land for a Patent covering same, and

WHEREAS, The Award was made by survey, the description of  
which is found on Page 220 of Volume 7, of Land Commission Awards, on  
file in the Office of the Commissioner of Public Lands, and

WHEREAS, there is no Government Commutation due thereon,

ACTING

NOW, THEREFORE, the Governor of the Territory of Hawaii,  
in conformity with the laws of the United States of America and of the  
Territory of Hawaii, by this Patent makes known to all men that he has  
this day granted and confirmed absolutely, in Fee Simple, unto

NAPUULU

all of the land situate ~~in~~  
in the District of — KAUNOLU — Island of — LANAI — bounded  
and described as follows:

Aia ma ke Ahupuaa o Kaunolu Moku puni o Lanai Ekolu Apana

No kolakou hui pu ma kahi hookahi, nolaila hookahi ke ana ana

E hoomaka ma ke kahi Hema, a e holo ana

Akau 40-1/4 Hik. 5.90 kaul pili me Konohiki

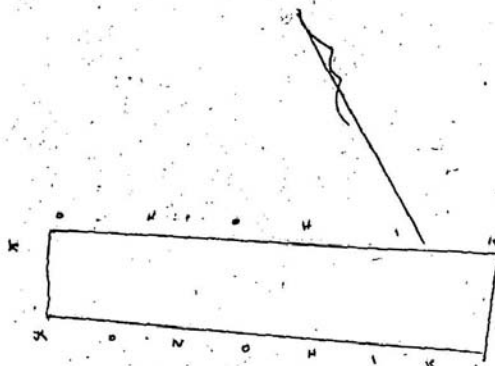
Akau 58 Kom. 27.24 " " " "

Hema 30 Kom. 5.90 " " " "

Hema 56-1/2 Hi. 26.19 " " " " hiki i

kahi 1 hoomaka ai.

— O kona 111 14 Eka, 2 Ruda, 27 Roda —



*Ana & Hauatako - 1 Inia*

*L.C.A.#. 6824 To Napuulu  
KAUNOLO, LANAI*

Containing 14 EKA, 2 RUDA, 27 RODA more or less.

TO HAVE AND TO HOLD the above granted Land in Fee Simple absolute unto the said

NAPUULU

and the heirs and assigns of the said NAPUULU forever.

IN WITNESS WHEREOF, the <sup>ACTING</sup> Governor of the Territory of Hawaii, has hereto set his hand and caused the Great Seal of the Territory to be hereunto affixed, this 28th day of October A. D. 1943

ACTING  
BY THE GOVERNOR:

P. Foster Mank  
Commissioner of Public Lands.

Emmet R. For

Approved as to form:

Rhoda V. Lewis  
Deputy Attorney General.

Written by E. L.  
Checked by N. L. B.